
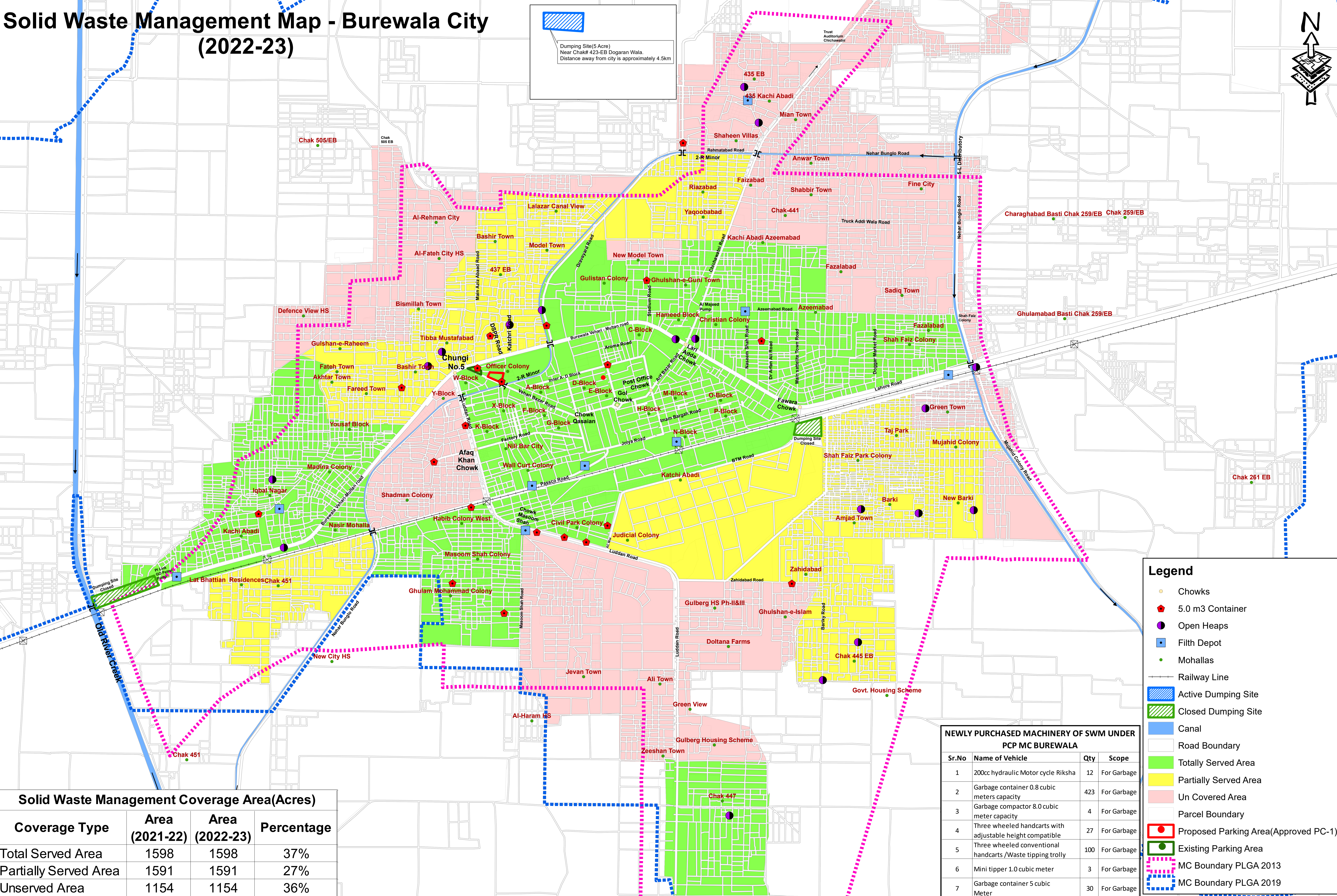









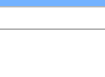











Solid Waste Management Map - Burewala City (2022-23)

 Dumping Site(5 Acre)
Near Chak# 423-EB Dogaran Wala.
Distance away from city is approximately 4.5km



Legend

-  Chowks
-  5.0 m3 Container
-  Open Heaps
-  Filth Depot
-  Mohallas
-  Railway Line
-  Active Dumping Site
-  Closed Dumping Site
-  Canal
-  Road Boundary
-  Totally Served Area
-  Partially Served Area
-  Un Covered Area
-  Parcel Boundary
-  Proposed Parking Area(Approved PC-1)
-  Existing Parking Area
-  MC Boundary PLGA 2013
-  MC Boundary PLGA 2019

NEWLY PURCHASED MACHINERY OF SWM UNDER PCP MC BUREWALA

Sr.No	Name of Vehicle	Qty	Scope
1	200cc hydraulic Motor cycle Riksha	12	For Garbage
2	Garbage container 0.8 cubic meters capacity	423	For Garbage
3	Garbage compactor 8.0 cubic meter capacity	4	For Garbage
4	Three wheeled handcarts with adjustable height compatible	27	For Garbage
5	Three wheeled conventional handcarts /Waste tipping trolley	100	For Garbage
6	Mini tipper 1.0 cubic meter	3	For Garbage
7	Garbage container 5 cubic Meter	30	For Garbage

Solid Waste Management Coverage Area(Acres)

Coverage Type	Area (2021-22)	Area (2022-23)	Percentage
Total Served Area	1598	1598	37%
Partially Served Area	1591	1591	27%
Unservd Area	1154	1154	36%